

HAZARD ADVISORY

Monday, May 4, 2026, 11:30 am

Wildfire Watch: Area H – Cultus Lake Provincial Park

The BC Wildfire Service is actively engaged in wildfire containment activities in the Cultus Lake Provincial Park, east of the lake in Electoral Area H. With terrain complexity and for the safety of the firefighters and crews working on the fire, please expect route interruptions as needed to prioritize wildfire containment operations.

Helicopters performing aerial bucketing operations require quick access to the lake water. Boaters can help wildfire operations by paying close attention to helicopters above the lake and avoiding their path to ensure safe surface access to the lake water.



The BC Wildfire Service is the lead agency authority for this fire, and FVRD's Emergency Management team is coordinating joint information between the BC Wildfire Service, Cultus Lake Park Board, and Ministry of Transportation. FVRD is working closely with the above partners to monitor the situation, as required.

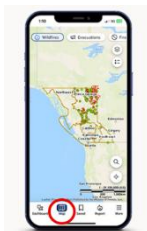
This hazard advisory is issued to inform residents and visitors to expect temporary road access interruptions. There are no threats to life safety or property at this time.

This information applies to the area highlighted in the in the map.

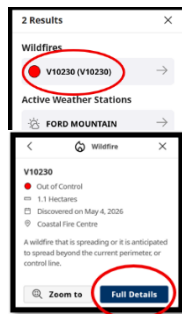
BC WILDFIRE SERVICE

The official BC Wildfire Service (BCWS) app provides up-to-date wildfire information, helping you stay informed about wildfires and wildfire-related events and conditions across B.C. The free app can be accessed on a web browser or through the App Store or on Google Play.

To find wildfire information:

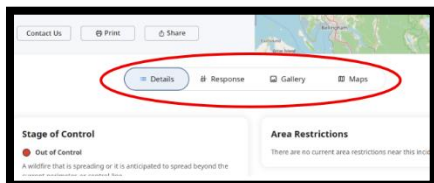


- Go to the BC Wildfire Map
- Click on the map tab at the bottom of your screen and then zoom in and click the wildfire you would like information on



- Once a wildfire has been clicked a new window will pop up – click on the wildfire name or “V” number of the wildfire

- Another window will pop up – click on the Full Details box



- The new screen will provide details on the wildfire and has tabs (see below) labeled Details, Response, Gallery and Maps. Click on each tab for more detailed information on the wildfire.

This app is updated by BC Wildfire with any changes to the situation throughout the day.

WHAT YOU CAN DO

- Avoid the area if you were not already scheduled to be in the area.
- Recreational property owners must ensure property users understand the potential risks of being in the area. Risks may include roadways being interrupted to prioritize wildfire containment operations, power outages, limited cellular/internet communications, and short notice to leave if the situation changes resulting in future evacuation alerts and/or orders. Conditions can change quickly.
- Use PreparedBC’s [Make Your Household Emergency Ready Plan](#) to make a household emergency plan.
- Be ready to receive FVRD’s emergency notifications via Alertable at fvr.ca/alerts
 - Sign up to receive notifications in the way that works best for you
 - mobile app, text message, email, and/or landline phone.
 - Alertable will be used to distribute evacuation Alerts and/or Orders, if they are necessary.
- Additional information may be found at:
 - BC Wildfire Service [Incident page for #V10230](#)
 - [DriveBC](#) for route interruptions or via Alertable by ensuring “Advisory” notifications are turned on for “Transportation Incident” notifications
 - FVRD for alerts and EOC information www.fvr.ca/EOC and [Facebook](#) (@FraserValleyRD)

MEDIA INQUIRIES

Media seeking additional information about the #V10230 wildfire are encouraged to contact the BCWS Coastal Fire Centre Information Officer at BCWS.COFCInformationOfficer@gov.bc.ca.

Tarina Colledge
 Manager of Emergency Management
Emergencyinfo@fvr.ca